



S7.12 Development Contributions Plan 2018

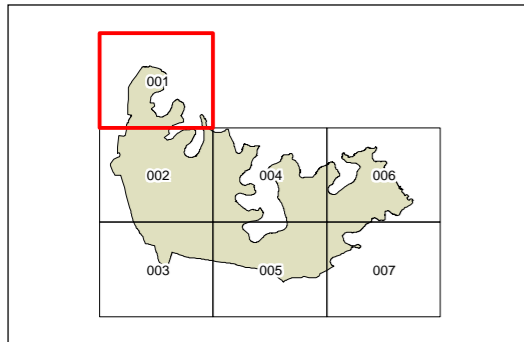
Works Schedule S7.12
Sheet_001

- # Uhrs Point Reserve car park and boardwalk/boat launch and storage facilities (Item 31)
- Rhodes Park carpark upgrade (Item 34)
- Mcllwaine Park Accessible Public Toilets (Item 39)
- Smart city wayfinding (Item 29)
- Mcllwaine Park Pacific Campaign Walk and foreshore promenade (Item 32)
- New Footpath Foreshore Walk Mortlake (Item 51)
- Churchill Tucker Reserve - planting / furniture (Item 4)
- Wangal Centenary Park POM (Item 16)
- King George V Reserve develop public domain facilities (Item 33)

Note:

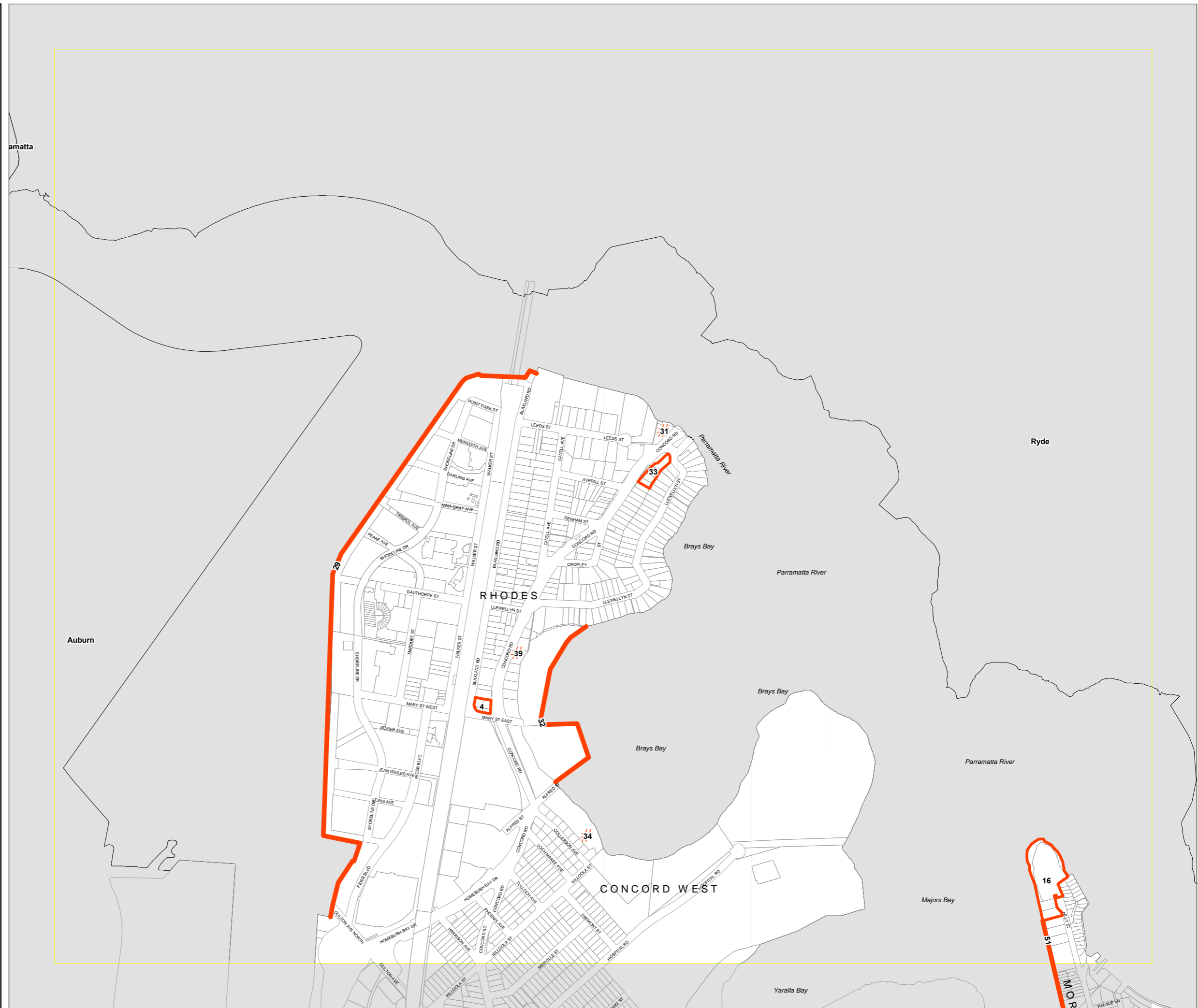
The following items are generic and apply to various areas within the LGA (Items 44, 45, 61, 62, 64)

Cadastre
Cadastre 3/19/2018
© Land and Property Information (LPI)



0 200 400 Metres


Projection: GDA 1994
MGA Zone 56
Scale: 1: 10,000 @ A3




S7.12 Development Contributions Plan 2018

Works Schedule S7.12
Sheet_002

- # Arthur Walker Reserve Irrigation (Item 2)
- Sid Richards Reserve earthworks (Item 9)
- Replace Synthetic Cricket Pitches (Item 35)
- Majors Bay Reserve Accessible Public Toilets (Item 38)
- Concord Memorial Hall - accessible entry (Item 42)
- Concord Memorial Hall - accessible toilet (Item 43)

-  Walkway to Mortlake (Item 18),
- New Footpath Wellbank St Greenway Program (Item 48)
- New Footpath Tennyson Road (Item 49)
- New Footpath Foreshore Walk Mortlake (Item 51)
- Camphour Laurel Tree Removal (Item 59)


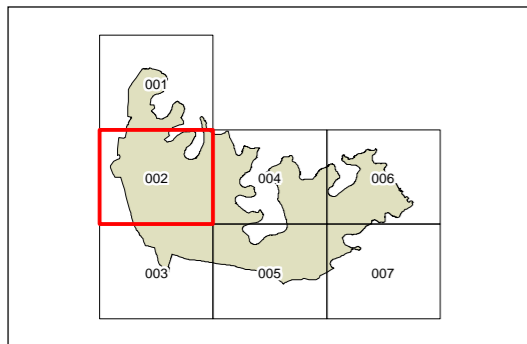
-  Powells Creek Reserve Implement POM (Item 23)

- Exile Bay South Catchment - drainage amplification (Item 56)

Note:

The following items are generic and apply to various areas within the LGA (Items 44, 45, 61, 62, 64)

Cadastre
Cadastre 3/19/2018
© Land and Property Information (LPI)



Projection: GDA 1994
MGA Zone 56
Scale: 1: 10,000 @ A3





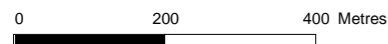
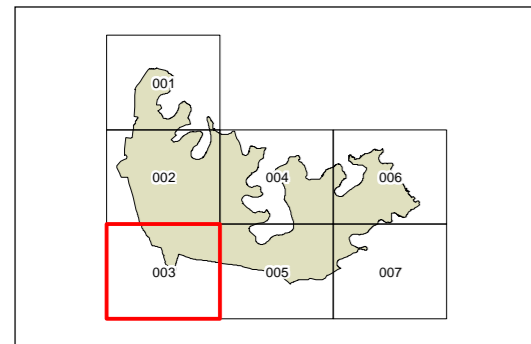
S7.12 Development Contributions Plan 2018

Works Schedule S7.12
Sheet_003

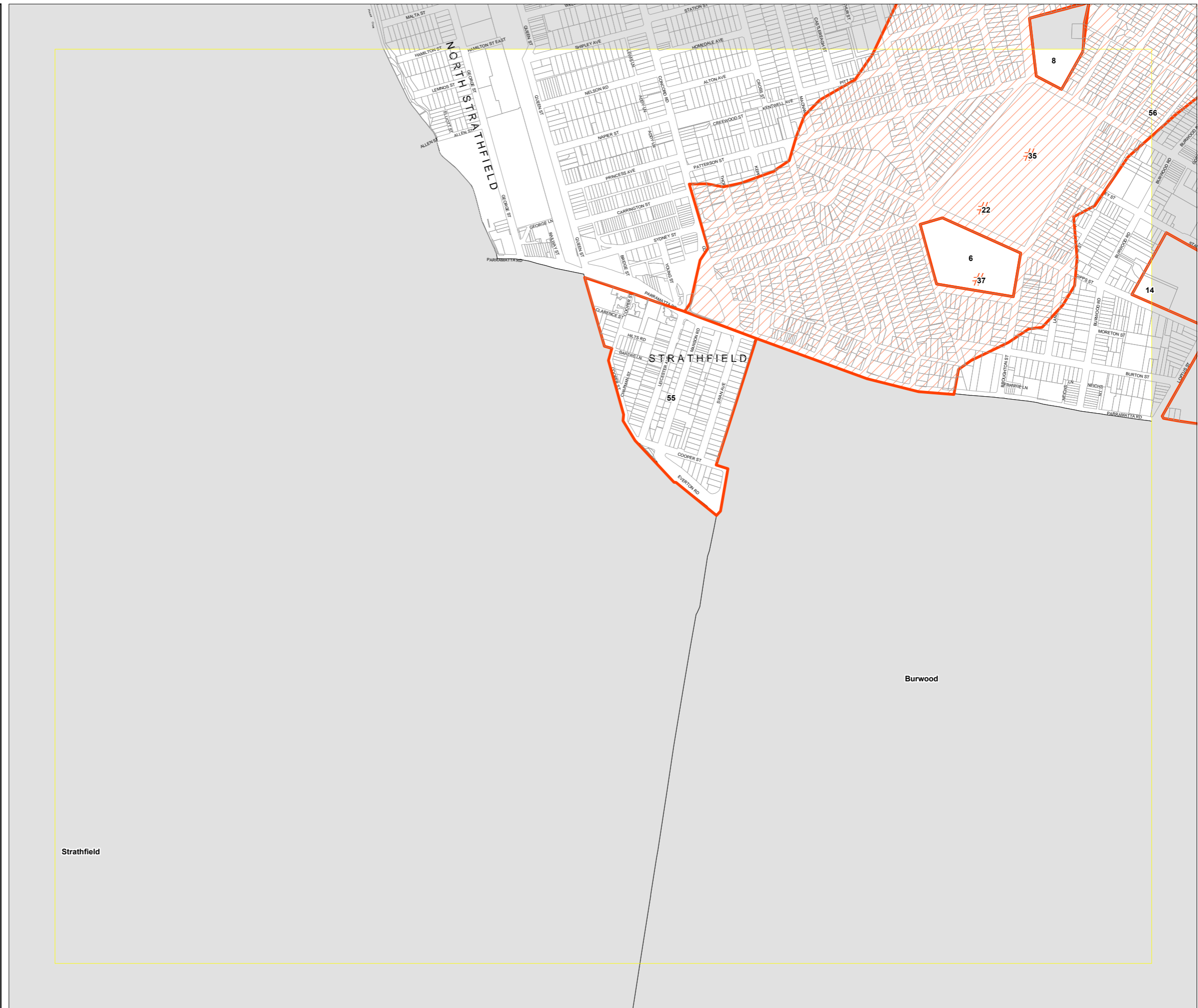
- # Queen Elizabeth Memorial and Concord War Memorial (Item 22)
- Replace Synthetic Cricket Pitches (Item 35)
- Goddard Park Accessible Public Toilets (Item 37)
- Goddard Park practice wickets, landscaping, leveling, irrigation (Item 6)
- Rothwell Park additional wicket and levelling (Item 8)
- Cintra Park Netball Courts Shelters, lighting (Item 14)
- Strathfield Triangle new drainage system (Item 55)
- Exile Bay South Catchment - drainage amplification (Item 56)

Note:
The following items are generic and apply to various areas within the LGA (Items 44, 45, 61, 62, 64)

Cadastre
Cadastre 3/19/2018
© Land and Property Information (LPI)



Projection: GDA 1994
MGA Zone 56
Scale: 1: 10,000 @ A3





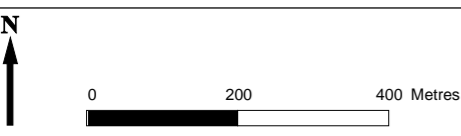
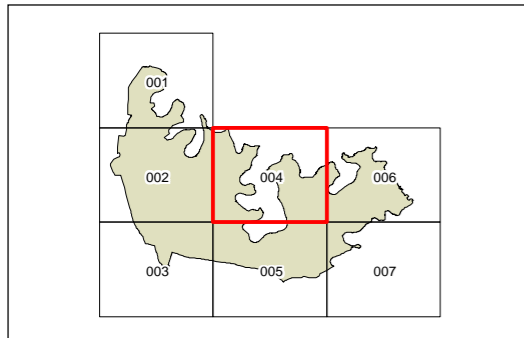
S7.12 Development Contributions Plan 2018

Works Schedule S7.12
Sheet_004

- # Replace Synthetic Cricket Pitches (Item 35)
- Cabarita Park - foreshore path / landscape (Item 3)
- New Footpath Kendall St (Item 46)
- New Footpath Phillip / Elphinstone (Item 47)
- New Footpath Tennyson Road (Item 49)
- Renewal and defect repair for Seawalls (Item 67)
- Lysaght Park furniture / landscape, rebuild irrigation, lighting (Item 12)
- Prince Edward Park Implement POM (Item 17)
- Carparking and car barrier upgradess (Item 19)
- Quarantine Reserve Implement POM (Item 27)
- Exile Bay South Catchment - drainage amplification (Item 56)
- Cabarita Pool Solar Project (Item 68)
- Cabarita Pool Improvements (69)

Note:
The following items are generic and apply to various areas within the LGA (Items 44, 45, 61, 62, 64)

Cadastre
Cadastre 3/19/2018
© Land and Property Information (LPI)



Projection: GDA 1994
MGA Zone 56
Scale: 1: 10,000 @ A3




S7.12 Development Contributions Plan 2018

Works Schedule S7.12
Sheet_005

Timbrell Park sports lighting, planting re-leveling, irrigation, Livvis Place Toilet & Gather Space (Item 10)

BMX track (Item 26)

 New Footpath Crane Street (Item 50)

Barnstaple Road Footpath (Item 53)


Great North Rd Five Dock Main Street (Item 58)

Five Dock Park Ingham Avenue Footpath (Item 63)

Five Dock Park Barnstaple Rd frontage footpath (Item 65)

Five Dock Park Barnstaple Rd frontage footpath (Item 66)

Renewal and defect repair for Seawalls (Item 67)

 Cintra Park Netball Courts Shelters, lighting (Item 14)

Charles Heath Implement POM (Item 20)

Barnwell Park Golf Course Implement POM (Item 21)

Five Dock Park Master Plan (Item 25)

Concord Oval Precinct POM Renewal (Item 28)

Replace Synthetic Cricket Pitches (Item 35)

Exile Bay South Catchment - drainage amplification (Item 56)

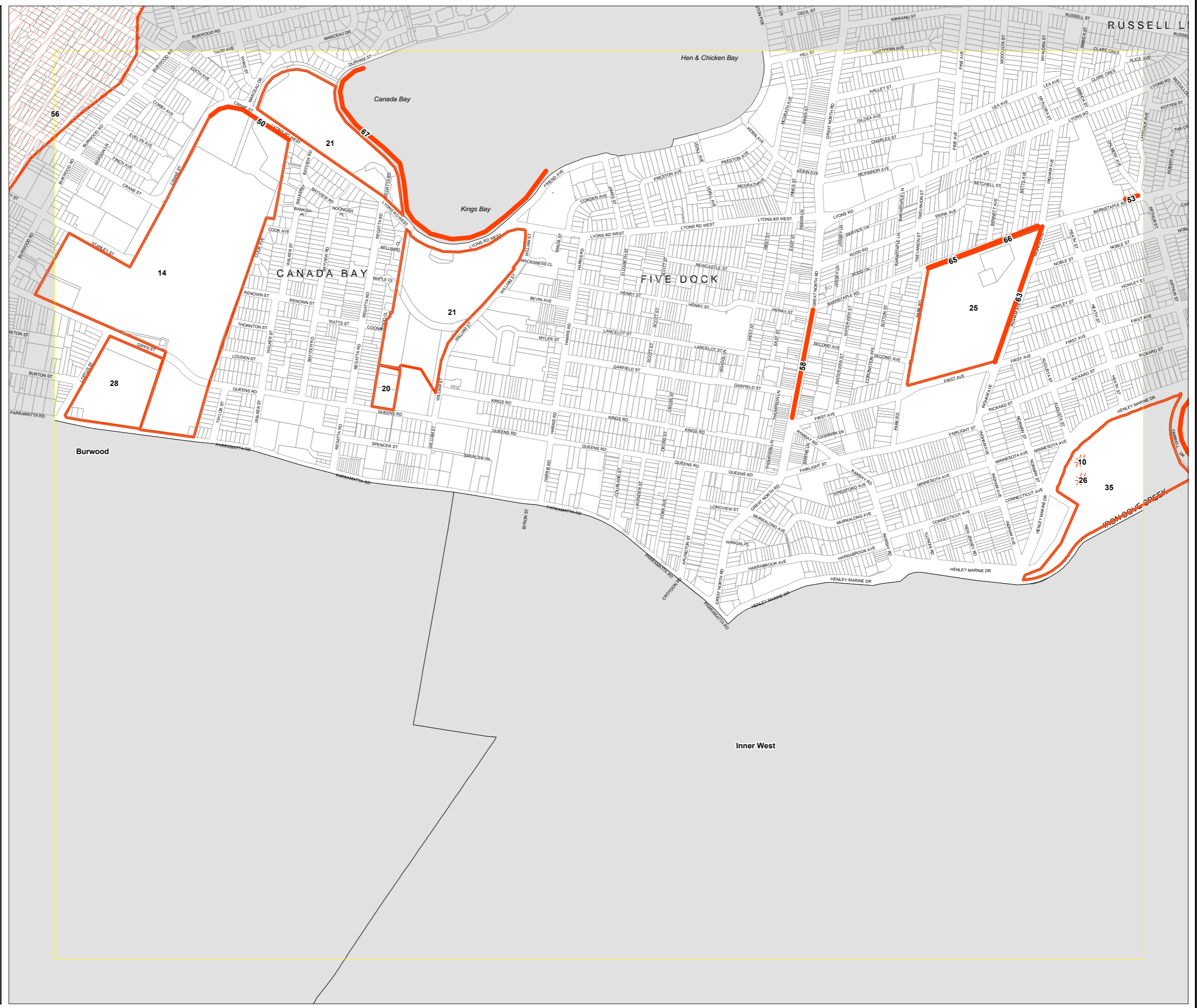
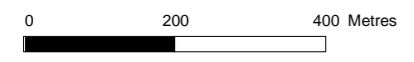
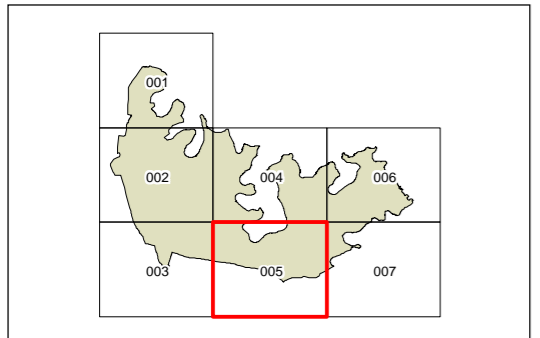
Note:

The following items are generic and apply to various areas within the LGA (Items 44, 45, 61, 62, 64)

Cadastre

Cadastre 3/19/2018

© Land and Property Information (LPI)



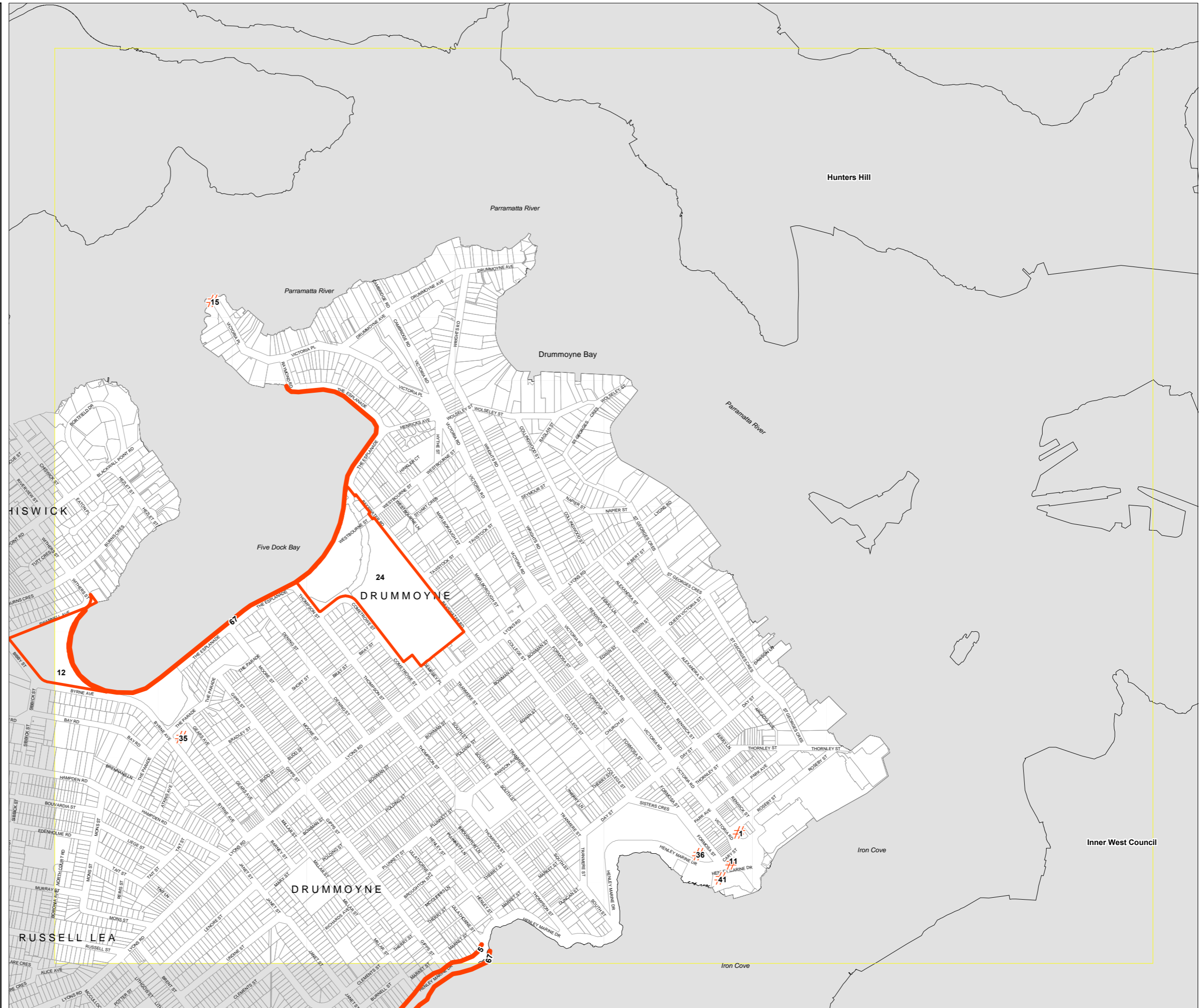
S7.12 Development Contributions Plan 2018

Works Schedule S7.12
Sheet_006


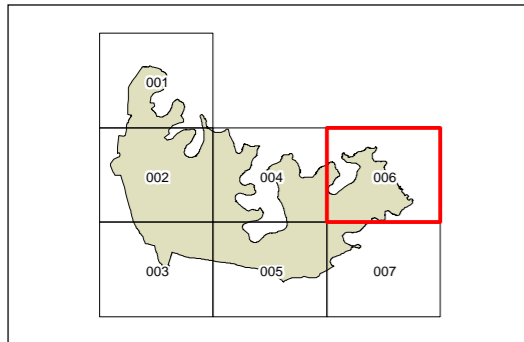
- # Apex Park Planting (Item 1)
- Wearns Reserve landscaping (Item 11)
- Abutment Treatment (Item 15)
- Replace Synthetic Cricket Pitches (Item 35)
- Brett Park Accessible Public Toilets (Item 36)
- Drummoyne Pool amenities building upgrade (Item 41)
- Foreshores access to the water (Item 5)
- Renewal and defect repair for Seawalls (Item 67)
- Lysaght Park furniture / landscape, rebuild irrigation, lighting (Item 12)
- Implement Access Plan (Item 24)

Note:

The following items are generic and apply to various areas within the LGA (Items 44, 45, 61, 62, 64)



Cadastre
Cadastre 3/19/2018
© Land and Property Information (LPI)





S7.12 Development Contributions Plan 2018

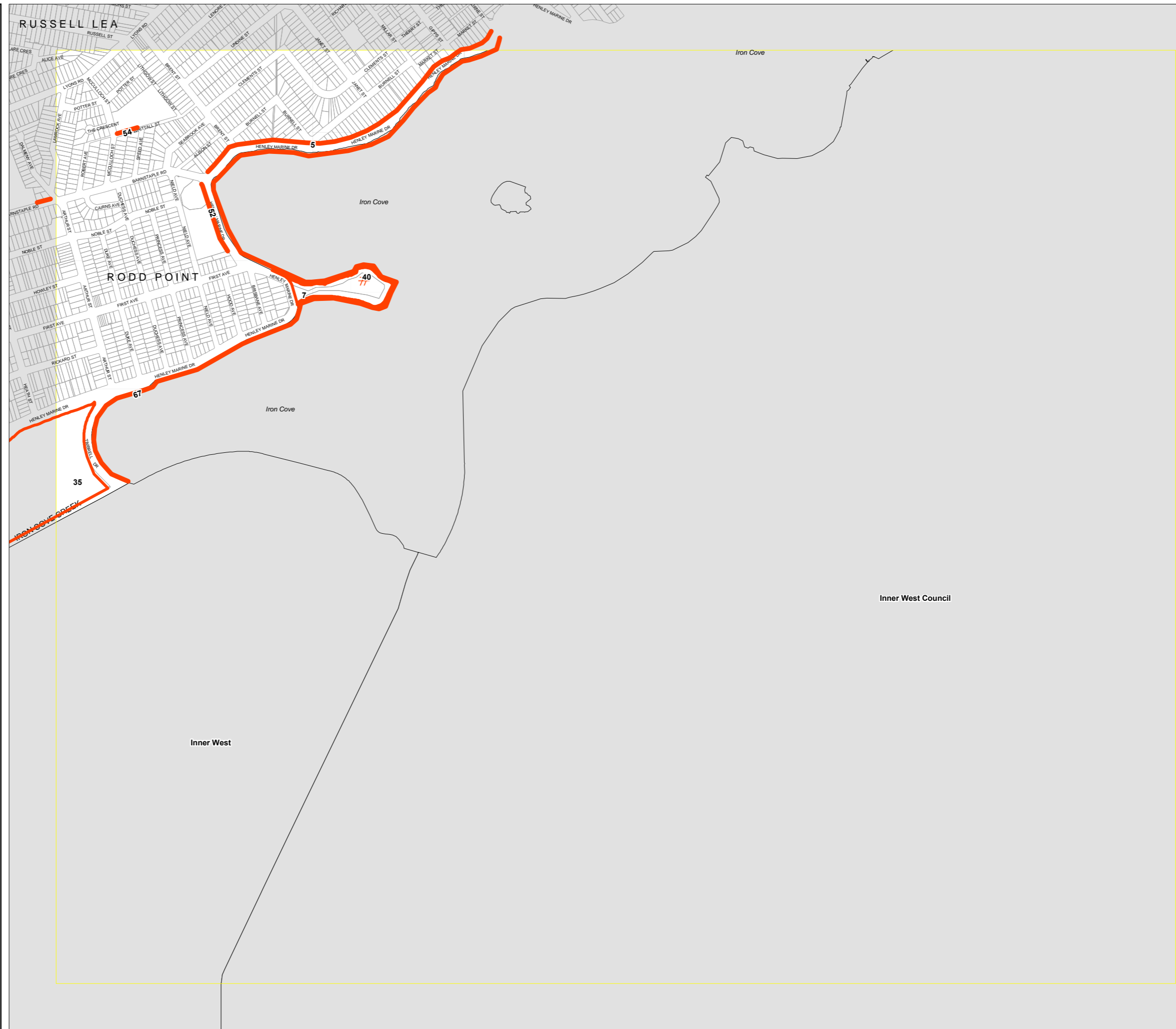
Works Schedule S7.12
Sheet_007

Rodd Point Accessible Public Toilets (Item 40)

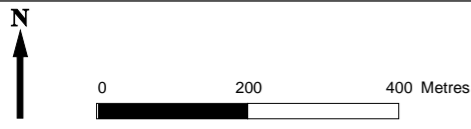
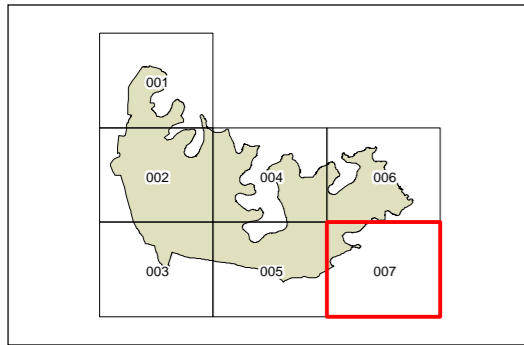
— Foreshores access to the water (Item 5)
— New Footpath Neild Park / Henley Marine (Item 52)
— New Footpath Whittall Street (Item 54)
— Renewal and defect repair for Seawalls (Item 67)

□ Rodd Point Master Plan (Item 7)
□ Replace Synthetic Cricket Pitches (Item 35)

Note:
The following items are generic and apply to various areas within the LGA (Items 44, 45, 61, 62, 64)



Cadastre
Cadastre 3/19/2018
© Land and Property Information (LPI)



Projection: GDA 1994
MGA Zone 56
Scale: 1: 10,000 @ A3